



## Orchard Lake

**SKBK Sotheby's International Realty**  
Selling Distinction Since 1932.  
Office: 248.644.7000  
Web: SKBK.com

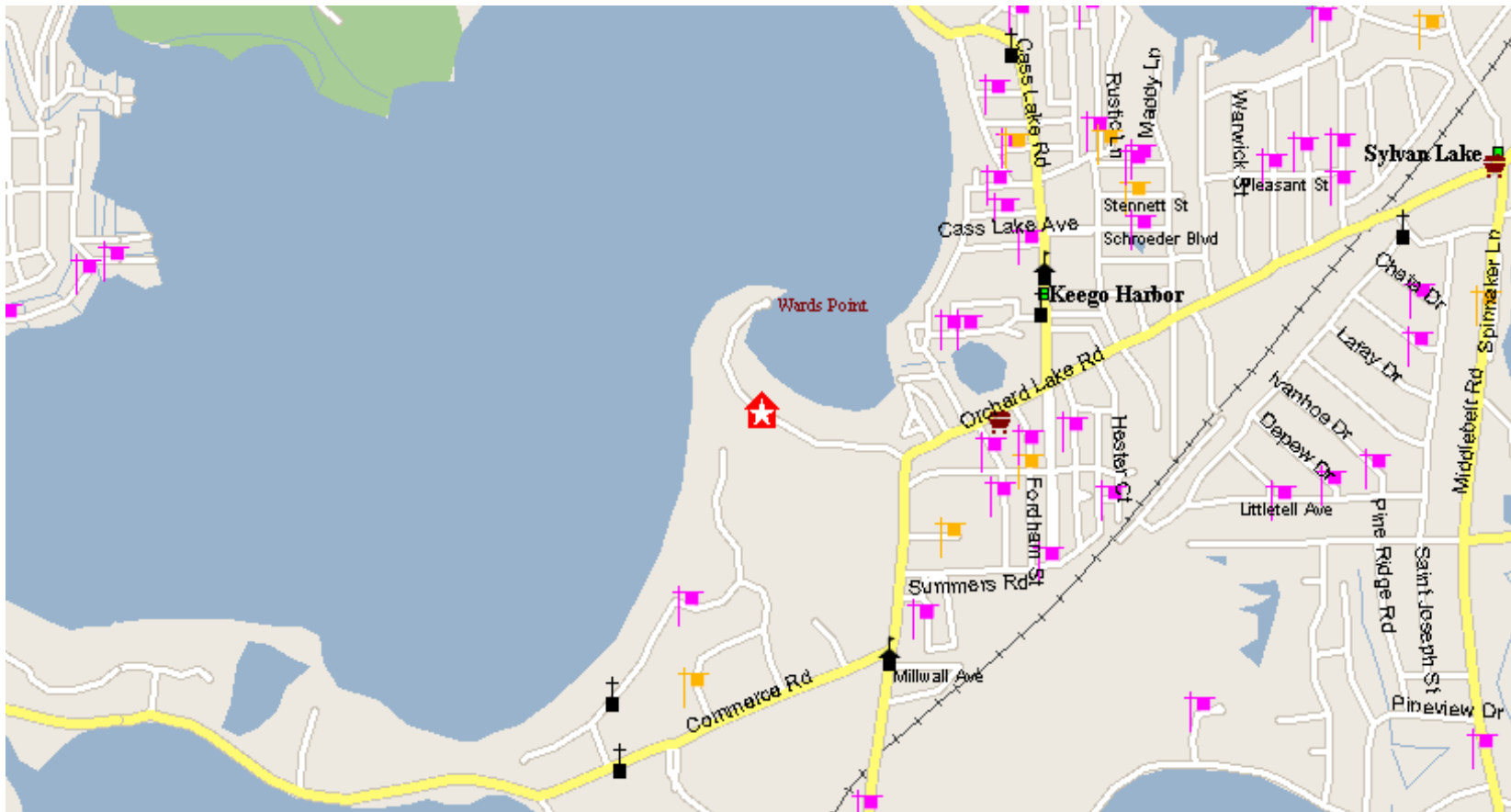


**SKBK**

**Sotheby's**  
INTERNATIONAL REALTY



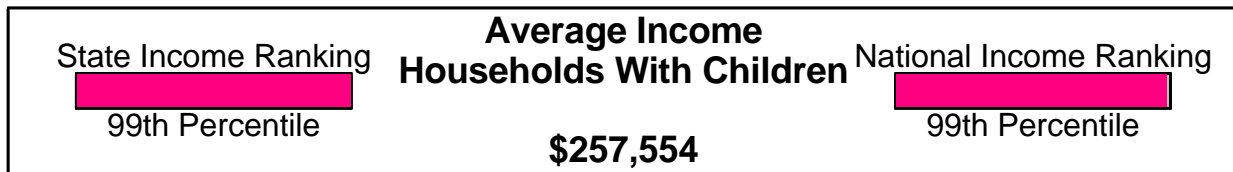
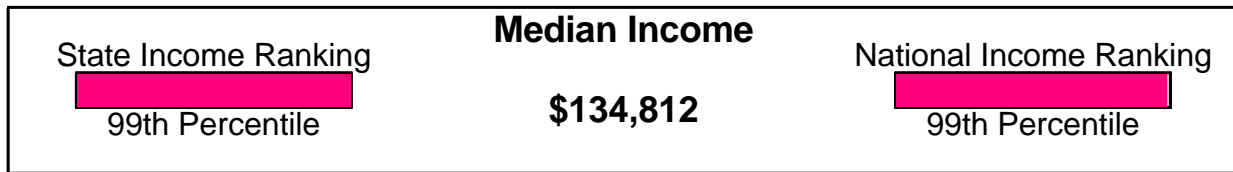
## 3470 WARDS POINT DR, ORCHARD LAKE, MI, 48324



# Neighborhood Facts

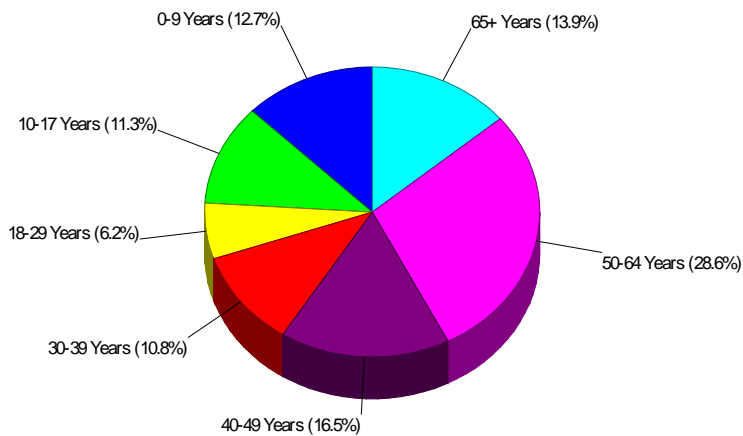


## Income For Neighborhood Within City of Orchard Lake Village



## Age Breakdown For Neighborhood Within City of Orchard Lake Village

**Average Age = 44.7 Years**

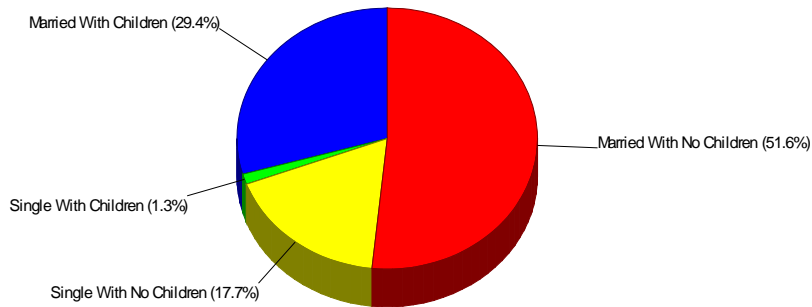


# Neighborhood Facts



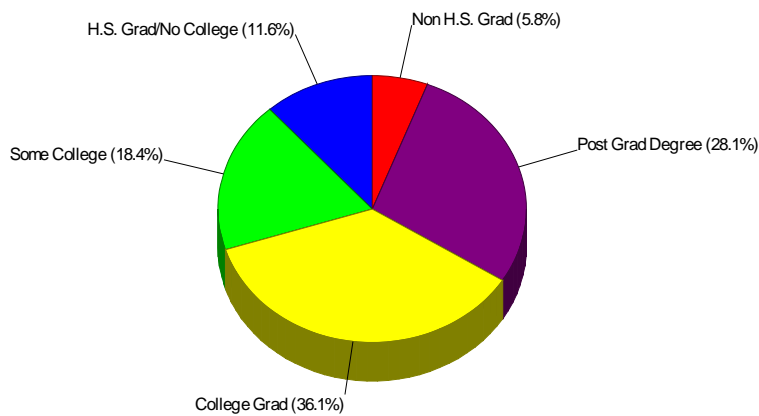
## Household Characteristics For Neighborhood Within City of Orchard Lake Village

**81.0% Married**  
**30.7% With Children**



## Adult Education Level For Neighborhood Within City of Orchard Lake Village

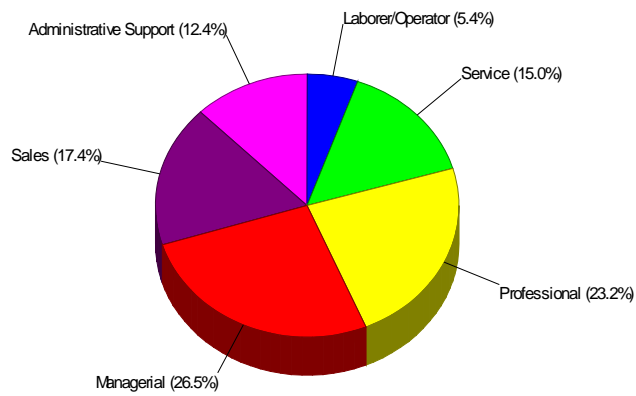
**94.2% High School Graduates**  
**64.2% College Graduates**



# Neighborhood Facts



## Employment For Neighborhood Within City of Orchard Lake Village Average Travel Time To Work = 31.6 Minutes

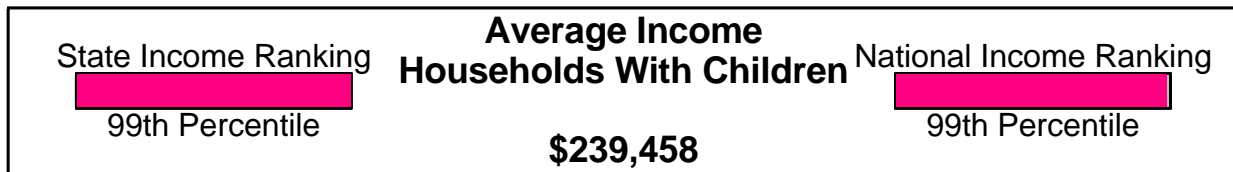
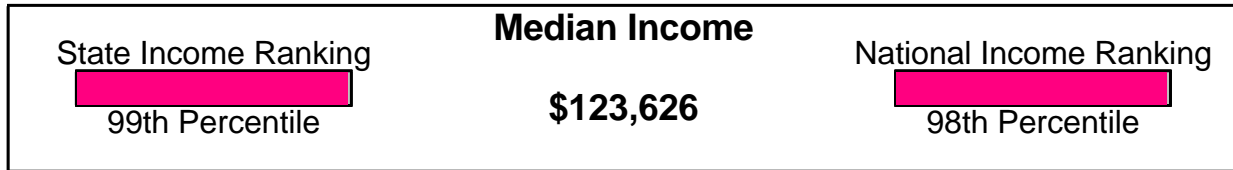


Occupation

# Area Facts

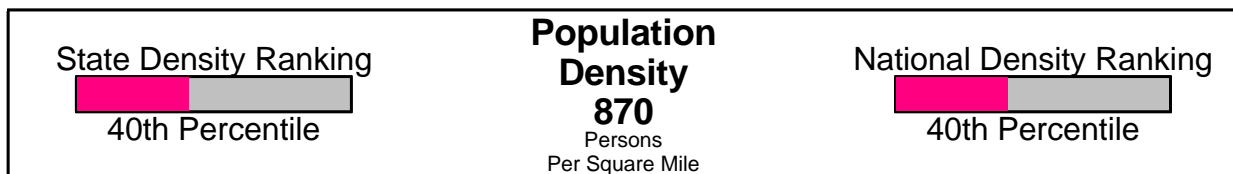


## Income For City of Orchard Lake Village



## Population For City of Orchard Lake Village

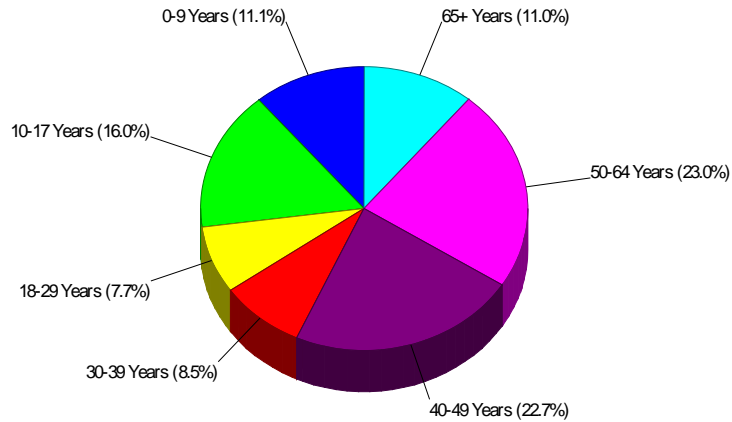
Population = 2,251  
Land Area = 2.6 Square Miles



# Area Facts

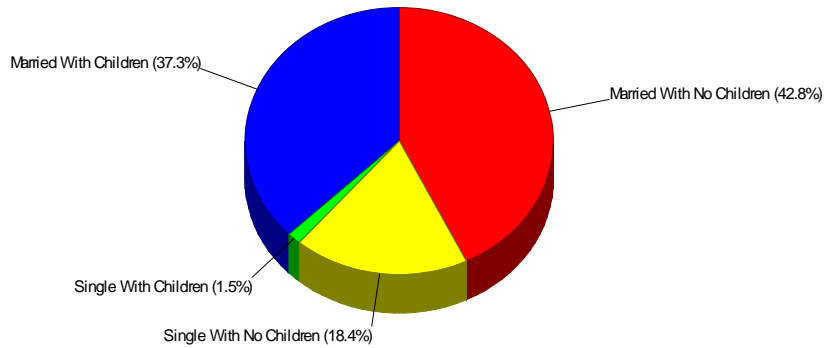


## Age Breakdown For City of Orchard Lake Village Average Age = 43.0 Years



## Household Characteristics For City of Orchard Lake Village

**80.1% Married**  
**38.8% With Children**

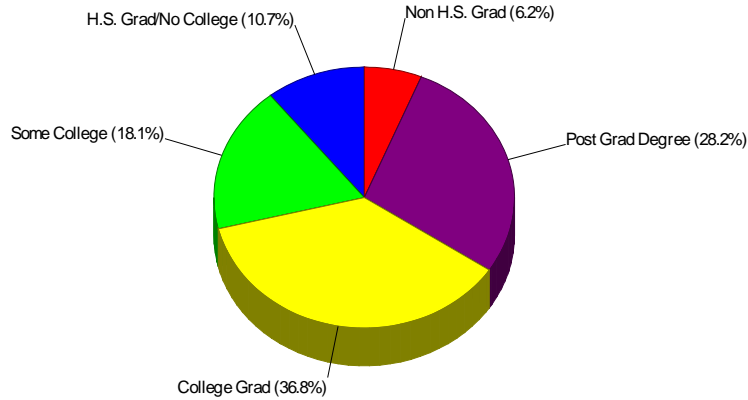


# Area Facts



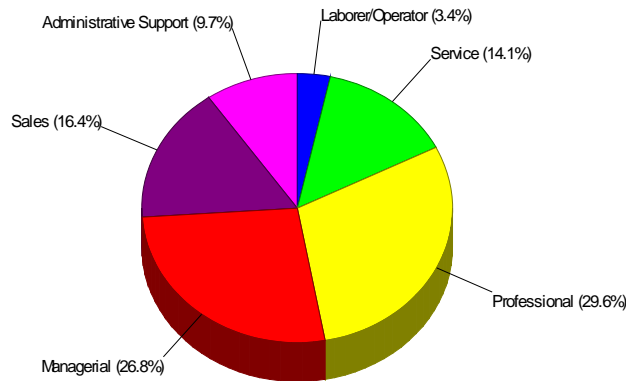
## Adult Education Level For City of Orchard Lake Village

**93.8% High School Graduates**  
**65.0% College Graduates**



## Employment For City of Orchard Lake Village

**Average Travel Time To Work = 31.7 Minutes**



**Occupation**

# School Information



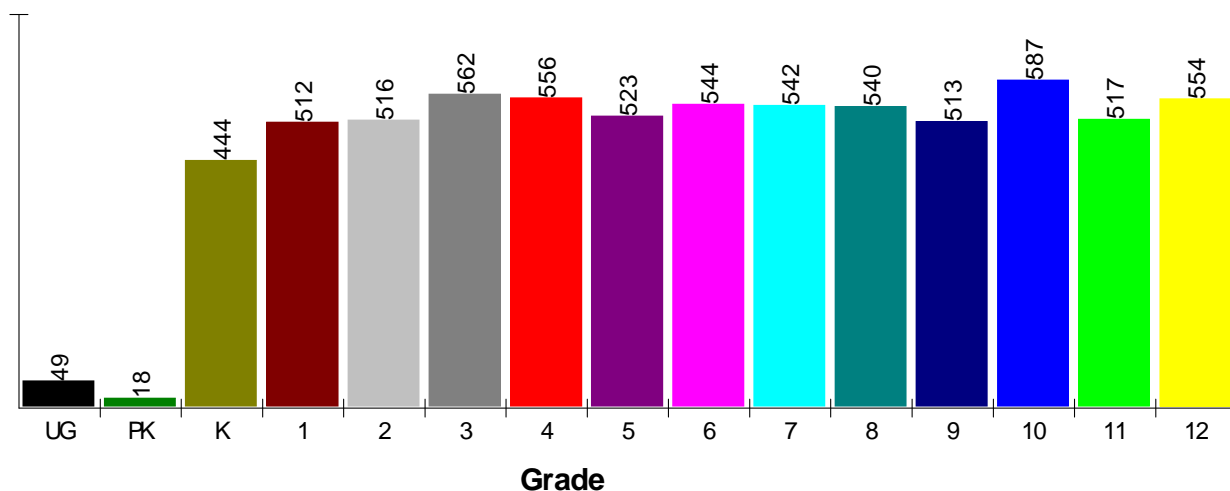
## General Facts FOR WEST BLOOMFIELD SCHOOL DISTRICT

WEST BLOOMFIELD SCHOOL DISTRICT  
5810 COMMERCE ROAD  
WEST BLOOMFIELD, MI 48324

Type:	(248)865-6420	Independent Local District
Grade Range:		PK - 12
Schools:		11
Teacher:		405
Students:		6,977
Student/Teacher Ratio:		17.2 To 1
Student/Librarian Ratio:		850.9 To 1
Secondary Student/Guidance Ratio:		Not Available

## Student Enrollment By Grade FOR WEST BLOOMFIELD SCHOOL DISTRICT

Total Enrollment = 6,977



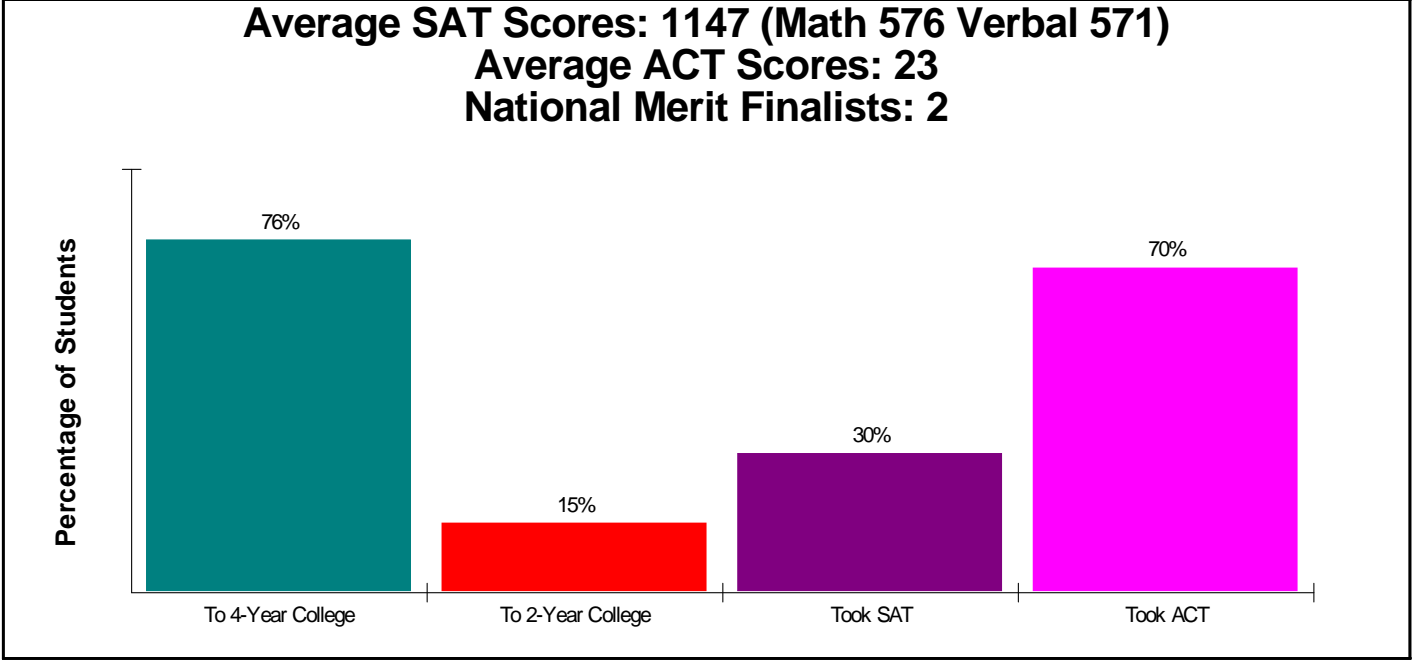
National Enrollment Ranking: 1,502 of 15,679 (90th Percentile)  
State Enrollment Ranking: 50 of 660 (92nd Percentile)

# School Information



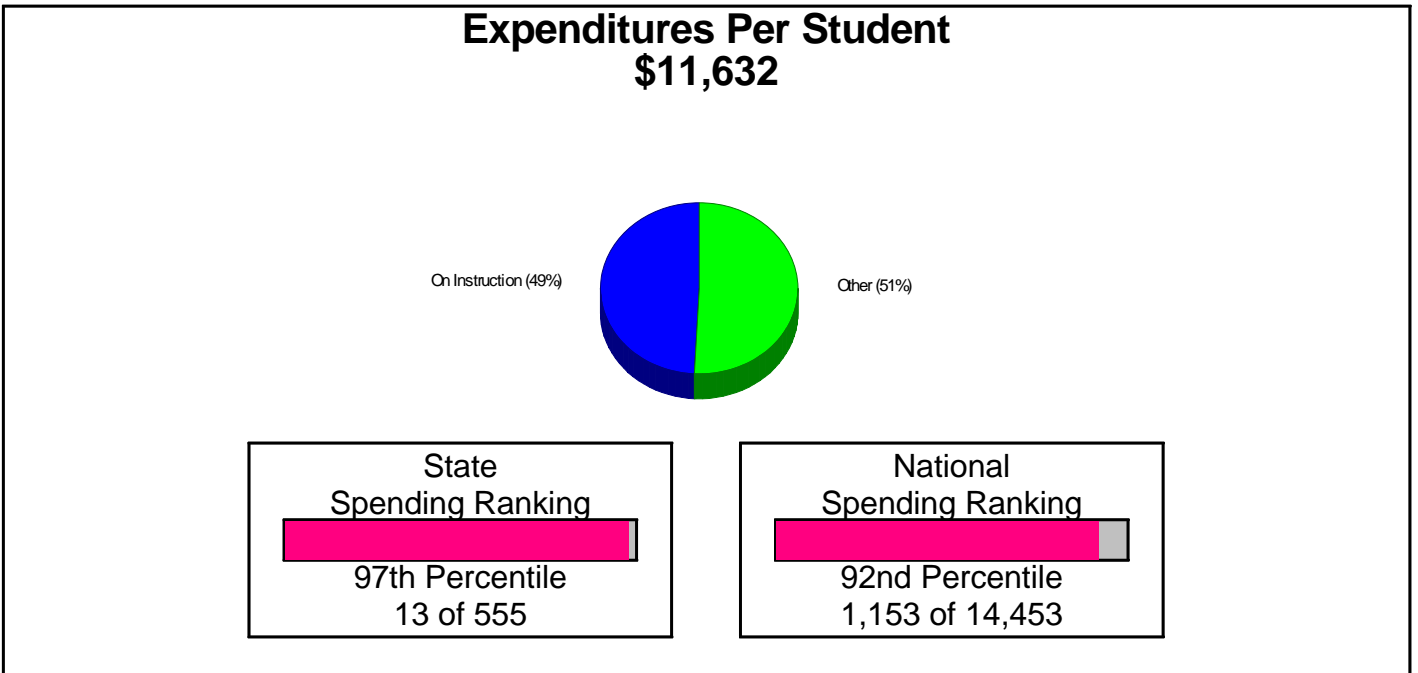
## High School Statistics FOR WEST BLOOMFIELD SCHOOL DISTRICT

Average SAT Scores: 1147 (Math 576 Verbal 571)  
Average ACT Scores: 23  
National Merit Finalists: 2



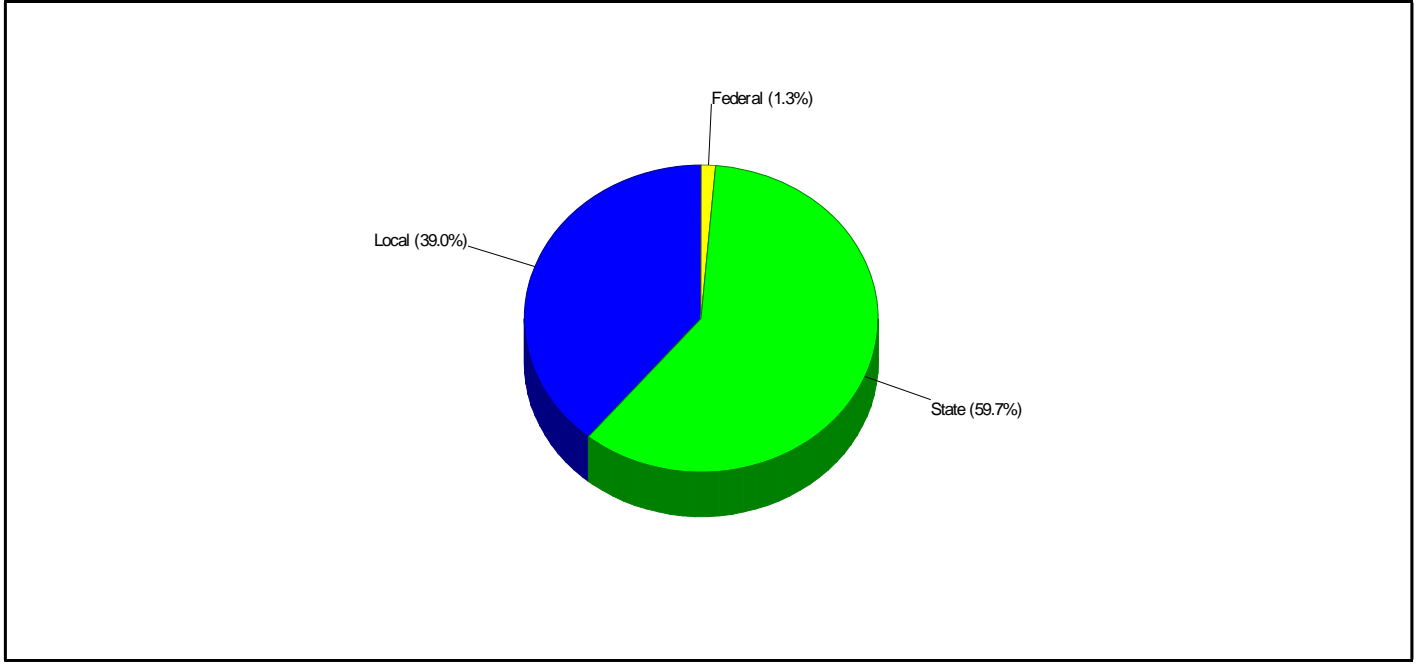
## School Expenditures FOR WEST BLOOMFIELD SCHOOL DISTRICT

Expenditures Per Student  
\$11,632





## School Funding FOR WEST BLOOMFIELD SCHOOL DISTRICT



# School Information



## Public Schools for District

---

**ABBOTT MIDDLE SCHOOL**  
3380 ORCHARD LAKE ROAD, WEST BLOOMFIELD, MI 48324  
**Distance from Subject:** 0.5 Miles  
**Student/Teacher Ratio:** 18.6 to 1  
**Mascot:** Eagles  
**Phone:** (248)865-3670  
**Grades:** 6 - 8  
**School Type:** Regular  
**Students/Teachers:** 762/41  
**School Colors :** Royal & White

---

**ROOSEVELT ELEMENTARY SCHOOL**  
2065 CASS LAKE ROAD, KEEGO HARBOR, MI 48320  
**Distance from Subject:** 0.5 Miles  
**Student/Teacher Ratio:** 14.7 to 1  
**Phone:** (248)865-6620  
**Grades:** PK - 5  
**School Type:** Regular  
**Students/Teachers:** 411/28

---

**GRETCHKO ELEMENTARY SCHOOL**  
5300 GREER ROAD, WEST BLOOMFIELD, MI 48324  
**Distance from Subject:** 1.8 Miles  
**Student/Teacher Ratio:** 14.2 to 1  
**Mascot:** Stars  
**Phone:** (248)865-6570  
**Grades:** PK - 1  
**School Type:** Regular  
**Students/Teachers:** 370/26  
**School Colors :** Royal & White

---

**COMMUNITY SERVICE CENTER**  
5810 COMMERCE ROAD, WEST BLOOMFIELD, MI 48324  
**Distance from Subject:** 2.5 Miles  
**Student/Teacher Ratio:** N/A  
**Phone:** (248)865-6460  
**Grades:** PK - 12  
**School Type:** Regular  
**Students/Teachers:** 1/NA

---

**SCOTCH ELEMENTARY SCHOOL**  
5959 COMMERCE ROAD, WEST BLOOMFIELD, MI 48324  
**Distance from Subject:** 2.6 Miles  
**Student/Teacher Ratio:** 17.8 to 1  
**Phone:** (248)865-3280  
**Grades:** 2 - 5  
**School Type:** Regular  
**Students/Teachers:** 693/39  
**School Colors :** Navy & Columbia Blue

---

**WEST BLOOMFIELD HIGH SCHOOL**  
4925 ORCHARD LAKE ROAD, WEST BLOOMFIELD, MI 48323  
**Distance from Subject:** 2.8 Miles  
**Student/Teacher Ratio:** 17.0 to 1  
**Mascot:** Lakers  
**Average SAT:** 1147 (Math 576 Verbal 571)  
**Students Taking SAT:** 30.0%  
**Average ACT:** 23  
**Students Taking ACT:** 70%  
**Phone:** (248)865-6720  
**Grades:** 9 - 12  
**School Type:** Regular  
**Students/Teachers:** 2,045/120  
**School Colors :** Hunter Green & White  
**Graduates To 2-Year College:** 15.0%  
**Graduates To 4-Year College:** 76.0%  
**National Merit Finalists:** 2

# School Information



## Public Schools for District

---

**DOHERTY ELEMENTARY SCHOOL**

3575 WALNUT LAKE ROAD, WEST BLOOMFIELD, MI 48322

**Distance from Subject:** 3.3 Miles**Student/Teacher Ratio:** 15.9 to 1**School Type:****Students/Teachers:**

Regular

509/32

**Phone:** (248)865-6020**Grades:** PK - 5

---

**GREEN ELEMENTARY SCHOOL**

4500 WALNUT LAKE ROAD, WEST BLOOMFIELD, MI 48323

**Distance from Subject:** 3.4 Miles**Student/Teacher Ratio:** 16.9 to 1**School Type:****Students/Teachers:****School Colors :**

Regular

541/32

Kelly Green &amp; White

**Phone:** (248)865-6370**Grades:** PK - 5

---

**ORCHARD LAKE MIDDLE SCHOOL**

6000 ORCHARD LAKE ROAD, WEST BLOOMFIELD, MI 48322

**Distance from Subject:** 3.8 Miles**Student/Teacher Ratio:** 18.6 to 1**Mascot:** Vikings**School Type:****Students/Teachers:****School Colors :**

Regular

820/44

Gray &amp; Royal

**Phone:** (248)865-4480**Grades:** 6 - 8

---

**EALY ELEMENTARY SCHOOL**

5475 W. MAPLE ROAD, WEST BLOOMFIELD, MI 48322

**Distance from Subject:** 4.3 Miles**Student/Teacher Ratio:** 15.1 to 1**Mascot:** Eagles**School Type:****Students/Teachers:****School Colors :**

Regular

557/37

Royal &amp; White

**Phone:** (248)865-6210**Grades:** PK - 5

---

**LAKER ACADEMY**

7071 ORCHARD LAKE ROAD, WEST BLOOMFIELD, MI 48322

**Distance from Subject:** 4.9 Miles**Student/Teacher Ratio:** 12.3 to 1**School Type:****Students/Teachers:**

Alternative

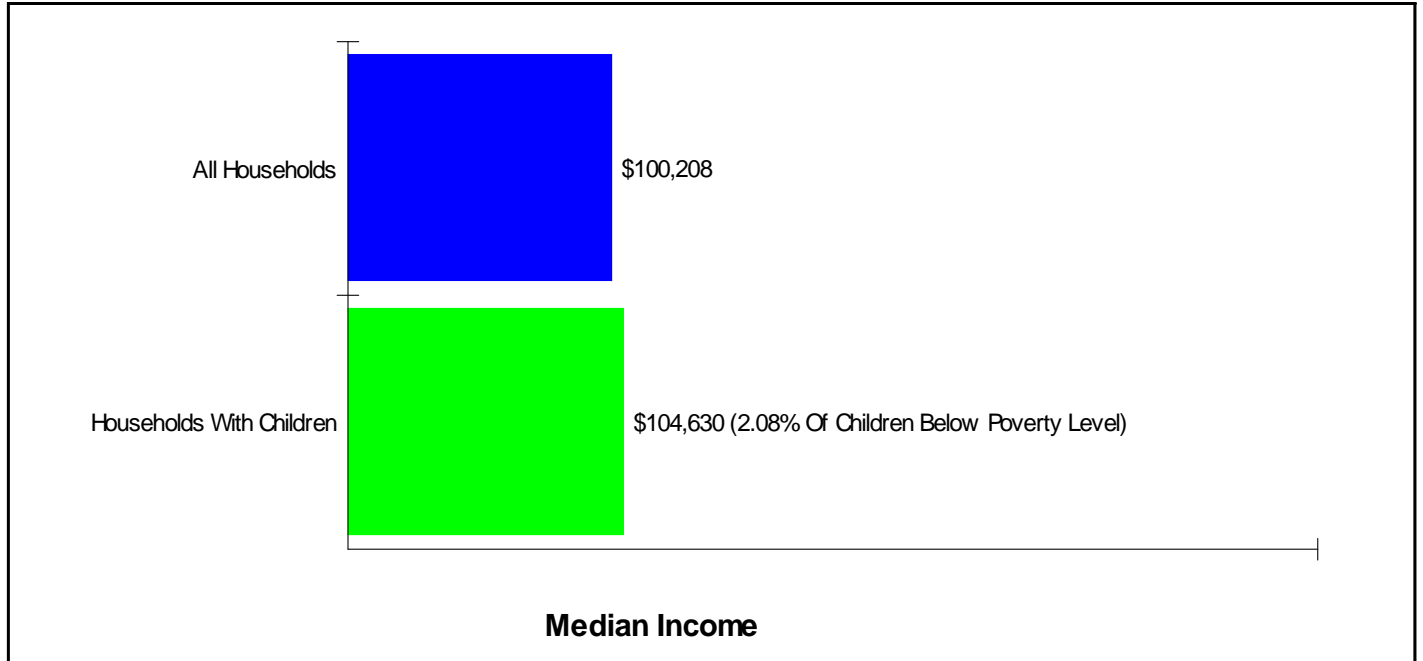
86/7

**Phone:** (248)539-2396**Grades:** 9 - 12

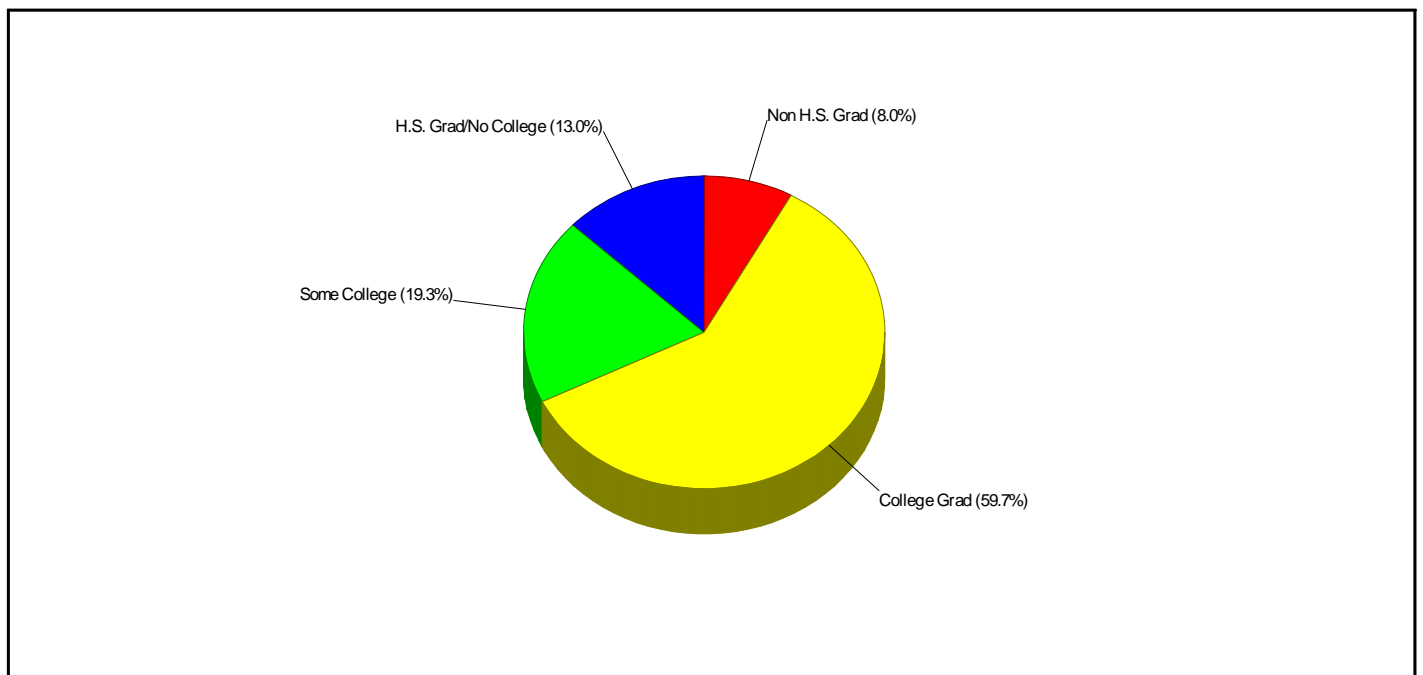
# School Information



## Income FOR WEST BLOOMFIELD SCHOOL DISTRICT



## Parent Education Level FOR WEST BLOOMFIELD SCHOOL DISTRICT



# School Information



## Private Schools

Private School Enrollment= 19.48% within School District

### ST. MARY PREP. SCHOOL

3535 Indian Trl, ORCHARD LAKE, MI 48324

Distance from Subject: 1.0 Miles

Affiliation: Roman Catholic

Students: 450

Student/ Homeroom Ratio: 25.0

School Colors: Red & White

Enrollment By Grade: 9-130 10-120 11-100 12-100

Phone: (248)683-0514

Grades: 9 - 12

School Type: Regular

Gender: All-Male

Student/Teacher Ratio: 8.9 to 1

Mascot: Eaglets

### OUR LADY OF REFUGE SCHOOL

3750 Commerce PO Box 240489, ORCHARD LAKE, MI 48324

Distance from Subject: 1.9 Miles

Affiliation: Roman Catholic

Students: 486

Student/ Homeroom Ratio: 28.6

School Colors: Royal & White

Enrollment By Grade: K-46 1-55 2-57 3-60 4-60 5-56 6-60 7-46 8-46

Phone: (248)682-3420

Grades: K - 8

School Type: Regular

Gender: Coed

Student/Teacher Ratio: 23.8 to 1

Mascot: Ravens

### ST. BENEDICT

60 S Lynn St., WATERFORD, MI 48328

Distance from Subject: 2.2 Miles

Affiliation: Roman Catholic

Students: 104

Student/ Homeroom Ratio: 11.6

School Colors: Kelly Green & Gold

Enrollment By Grade: PK-17 K-7 1-12 2-15 3-11 4-11 5-6 6-11 7-4 8-10

Phone: (248)682-5580

Grades: PK - 8

School Type: Regular

Gender: Coed

Student/Teacher Ratio: 8.7 to 1

Mascot: Bulldogs

### WATERFORD CHRISTIAN ACADEMY

WATERFORD, MI 48328

Distance from Subject: 2.6 Miles

Affiliation: Baptist

Students: 125

Enrollment By Grade: K-20 1-12 2-21 3-15 4-12 5-10 6-15 7-7 8-13

Phone: (248)682-8112

Grades: K - 8

School Type: Not Given

Gender: Coed

Student/Teacher Ratio: 12.5 to 1

### WHITNEY BLOOMFIELD

ORCHARD LAKE, MI 48323

Distance from Subject: 2.6 Miles

Affiliation: Nonsectarian

Students: 68

Enrollment By Grade: PK-60 K-8

Phone: (248)682-0110

Grades: PK - K

School Type: Not Given

Gender: Coed

Student/Teacher Ratio: 13.3 to 1

# School Information



## Private Schools

Private School Enrollment= 19.48% within School District

### BROOKFIELD ACADEMY

WEST BLOOMFIELD, MI 48323

Distance from Subject: 3.4 Miles

Affiliation: Nonsectarian

Students: 90

Enrollment By Grade: PK-40 K-20 1-30

Phone: (248)626-6665

Grades: PK - 1

School Type: Not Given

Gender: Coed

Student/Teacher Ratio: 8.9 to 1

### BROOKFIELD ACADEMY

2965 Walnut Lake Rd, WEST BLOOMFIELD, MI 48323

Distance from Subject: 3.4 Miles

Affiliation: Not Given

Students: 150

Student/ Homeroom Ratio: 30.0

School Colors: Royal & White

Phone: (248)626-6665

Grades: PK - 5

School Type: Not Given

Gender: Not Given

### TRINITY CHRISTIAN ACADEMY & CH

119 WESSEN ST., PONTIAC, MI 48341

Distance from Subject: 3.5 Miles

Affiliation: Baptist

Students: 103

Enrollment By Grade: PK-47 K-23 1-15 2-11 3-7

Phone: (248)334-6436

Grades: PK - 3

School Type: Regular

Gender: Coed

Student/Teacher Ratio: 7.7 to 1

### LAKECREST BAPTIST SCHOOL

WATERFORD, MI 48327

Distance from Subject: 3.9 Miles

Affiliation: Baptist

Students: 73

Phone: (248)681-3214

Grades: K - 12

School Type: Not Given

Gender: Coed

Student/Teacher Ratio: 12.2 to 1

Enrollment By Grade: K-6 1-10 2-7 3-13 4-1 5-7 6-5 7-3 8-7 9-4 10-4

### P.A.T.H. LEARNING CENTER

PONTIAC, MI 48342

Distance from Subject: 3.9 Miles

Affiliation: Nonsectarian

Students: 27

Enrollment By Grade: PK-22 K-5

Phone: (248)335-1950

Grades: PK - K

School Type: Not Given

Gender: Coed

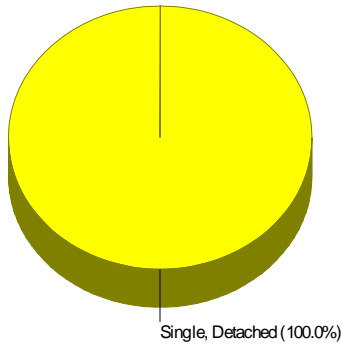
Student/Teacher Ratio: 5.0 to 1

# Housing Information



## Housing Characteristics For Neighborhood Within City of Orchard Lake Village

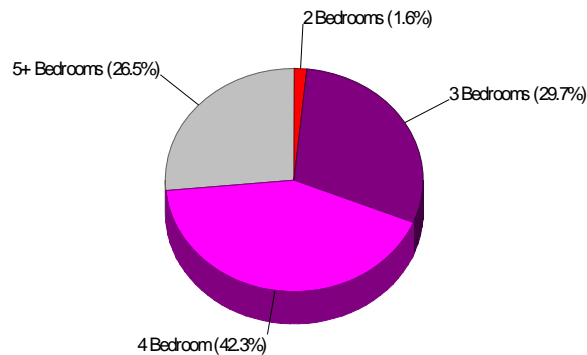
Average Age of Housing 32 years



Type of Dwelling

## Home Ownership For Neighborhood Within City of Orchard Lake Village

Owner Occupied Households = 100.0%  
Median Housing Value = \$1,037,777  
Median Number of Bedrooms = 4



Home Size Breakdown

# Housing Information



## Recent Home Sales

---

### 3175 KENRICK ST, KEEGO HARBOR, MI 48320

Price Sold:	\$465,000	Beds:	4
Mortgage:	\$372,000	Baths:	2.5
Date Sold/ Recorded:	2/16/2007	Sq. Ft.:	2,477
Distance from Subject:	0.4 miles	Year Built/ Age:	1971
Lot Size:	0.06 Acres		

---

### 3488 ERIE DR, ORCHARD LAKE, MI 48324

Mortgage:	\$1,000,000	Beds:	1
Date Sold/ Recorded:	11/7/2006	Baths:	1.5
Distance from Subject:	0.4 miles	Sq. Ft.:	5,050
Lot Size:	0.82 Acres	Year Built/ Age:	1955

---

### 3136 KENRICK ST, KEEGO HARBOR, MI 48320

Price Sold:	\$31,000
Mortgage:	N/A
Date Sold/ Recorded:	3/22/2007
Distance from Subject:	0.4 miles
Lot Size:	0.09 Acres

---

### 3105 VARJO CT, KEEGO HARBOR, MI 48320

Price Sold:	\$195,000	Beds:	3
Mortgage:	N/A	Baths:	1.5
Date Sold/ Recorded:	8/31/2007	Sq. Ft.:	1,750
Distance from Subject:	0.4 miles		

---

### 2354 WILLOW BEACH ST, KEEGO HARBOR, MI 48320

Price Sold:	\$64,000	Beds:	2
Mortgage:	N/A	Baths:	1
Date Sold/ Recorded:	9/25/2007	Sq. Ft.:	689
Distance from Subject:	0.4 miles	Year Built/ Age:	1946
Lot Size:	0.11 Acres		

---

### 2428 WILLOW BEACH ST, KEEGO HARBOR, MI 48320

Price Sold:	\$30,000	Beds:	2
Mortgage:	N/A	Baths:	1
Date Sold/ Recorded:	3/7/2007	Sq. Ft.:	573
Distance from Subject:	0.4 miles	Year Built/ Age:	1925
Lot Size:	0.11 Acres		

---

### 2064 FOUNTAIN PARK, KEEGO HARBOR, MI 48320

Price Sold:	\$301,000
Mortgage:	\$180,000
Date Sold/ Recorded:	3/21/2007
Distance from Subject:	0.5 miles

---

### 2067 FOUNTAIN PARK, KEEGO HARBOR, MI 48320

Mortgage:	\$188,000
Date Sold/ Recorded:	8/23/2007
Distance from Subject:	0.5 miles

---

### 2066 FOUNTAIN PARK, KEEGO HARBOR, MI 48320

Mortgage:	\$193,000
Date Sold/ Recorded:	3/22/2007
Distance from Subject:	0.5 miles

# Housing Information



## Recent Home Sales

---

### 2060 FOUNTAIN PARK, KEEGO HARBOR, MI 48320

Mortgage: \$256,000  
Date Sold/ Recorded: 12/15/2006  
Distance from Subject: 0.5 miles

---

### 2002 HARBOR VILLAGE AVE, KEEGO HARBOR, MI 48320

Price Sold: \$289,000  
Mortgage: \$259,000  
Date Sold/ Recorded: 5/14/2007  
Distance from Subject: 0.5 miles

---

### 2062 FOUNTAIN PARK, KEEGO HARBOR, MI 48320

Mortgage: \$333,000  
Date Sold/ Recorded: 4/10/2007  
Distance from Subject: 0.5 miles

---

### 2322 FORDHAM ST, KEEGO HARBOR, MI 48320

Price Sold:	\$90,000	Beds:	4
Mortgage:	N/A	Baths:	2
Date Sold/ Recorded:	8/14/2007	Sq. Ft.:	1,316
Distance from Subject:	0.5 miles	Year Built/ Age:	1925
Lot Size:	0.13 Acres		

---

### 2332 FORDHAM ST, KEEGO HARBOR, MI 48320

Price Sold:	\$125,000	Beds:	3
Mortgage:	\$119,000	Baths:	2
Date Sold/ Recorded:	4/17/2007	Sq. Ft.:	1,314
Distance from Subject:	0.5 miles	Year Built/ Age:	1927
Lot Size:	0.13 Acres		

---

### 3061 PRIDHAM ST, KEEGO HARBOR, MI 48320

Price Sold:	\$180,000	Beds:	3
Mortgage:	N/A	Baths:	3
Date Sold/ Recorded:	4/26/2007	Sq. Ft.:	1,291
Distance from Subject:	0.5 miles		

---

### 3571 ARROWVALE ST, ORCHARD LAKE, MI 48324

Price Sold:	\$340,000	Beds:	3
Mortgage:	\$272,000	Baths:	2.5
Date Sold/ Recorded:	11/6/2006	Sq. Ft.:	2,695
Distance from Subject:	0.5 miles		

---

### 2348 PINE LAKE AVE, KEEGO HARBOR, MI 48320

Price Sold:	\$115,000	Beds:	2
Mortgage:	N/A	Baths:	1
Date Sold/ Recorded:	3/7/2007	Sq. Ft.:	1,113
Distance from Subject:	0.5 miles	Year Built/ Age:	1970
Lot Size:	0.21 Acres		

---

### 3094 CASS LAKE AVE, KEEGO HARBOR, MI 48320

Price Sold:	\$82,000	Beds:	3
Mortgage:	N/A	Baths:	1
Date Sold/ Recorded:	9/21/2007	Sq. Ft.:	1,201
Distance from Subject:	0.5 miles	Year Built/ Age:	1935
Lot Size:	0.12 Acres		

# Housing Information



## Recent Home Sales

---

### 3030 PORTMAN ST, KEEGO HARBOR, MI 48320

Price Sold:	\$46,000	Beds:	2
Mortgage:	N/A	Baths:	1
Date Sold/ Recorded:	1/22/2007	Sq. Ft.:	874
Distance from Subject:	0.5 miles	Year Built/ Age:	1926
Lot Size:	0.12 Acres		

---

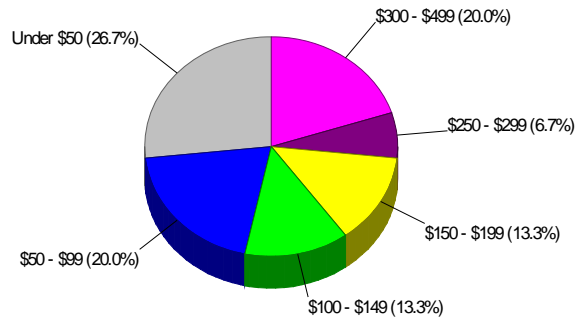
### 2496 CASS LAKE RD, KEEGO HARBOR, MI 48320

Price Sold:	\$45,000	Beds:	2
Mortgage:	N/A	Baths:	1
Date Sold/ Recorded:	5/3/2007	Sq. Ft.:	552
Distance from Subject:	0.6 miles	Year Built/ Age:	1925
Lot Size:	0.06 Acres		



## Home Sales Pricing Pattern (Closest 20)

**Median Price = \$115,000**  
**Average Price = \$159,867**

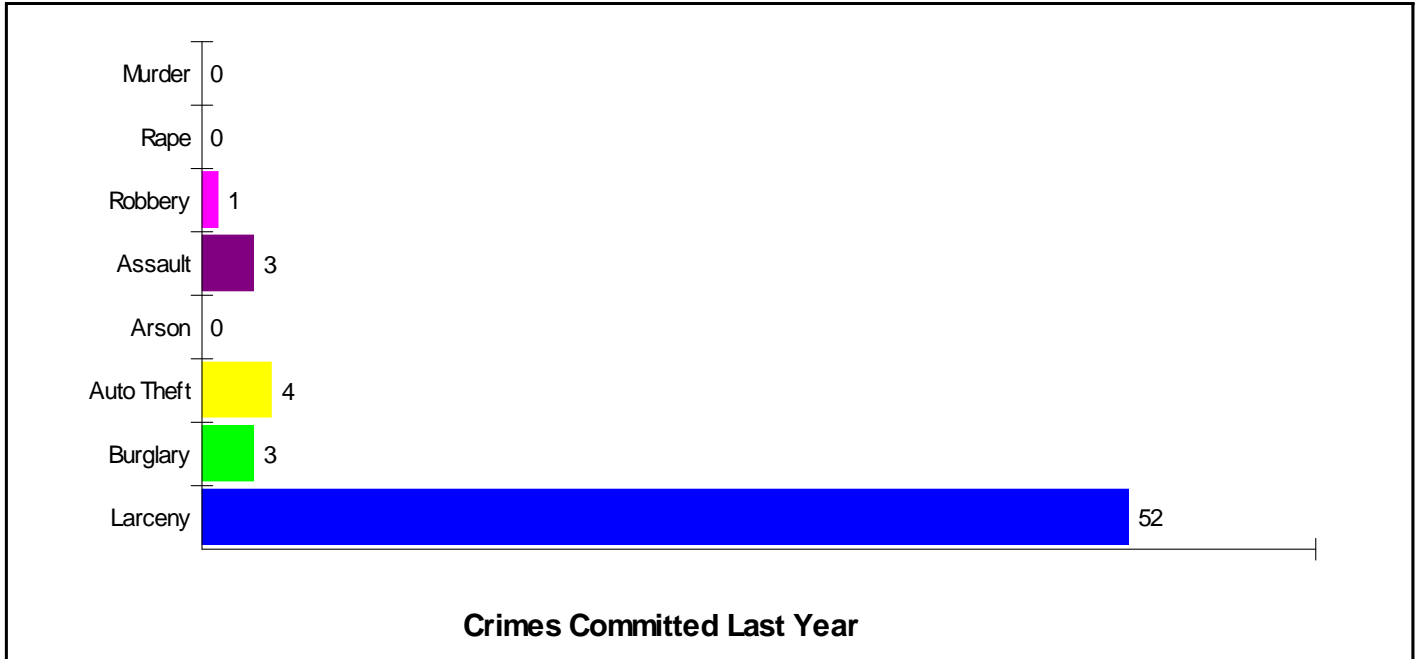


**Dollars In Thousands**  
**Homes Sold In Past Year**

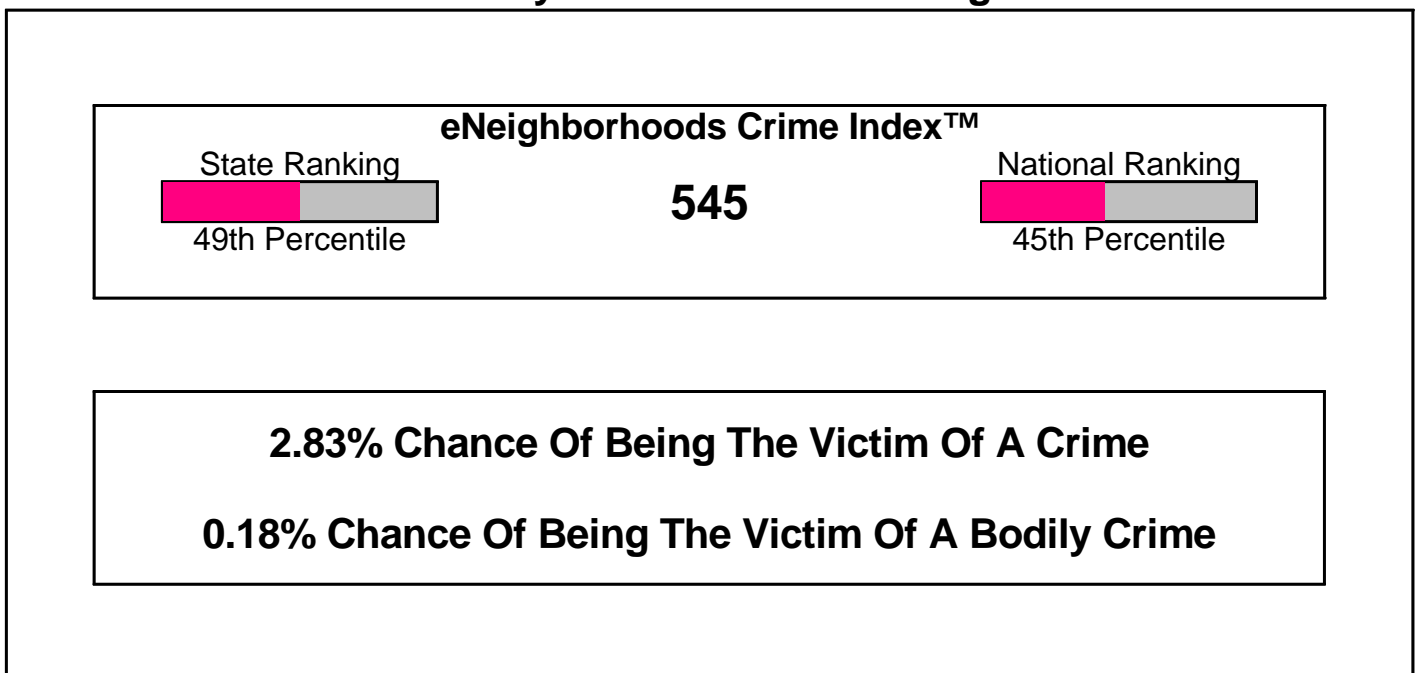
# Crime Information



## Crime Incidents For City of Orchard Lake Village



## Crime Index For City of Orchard Lake Village

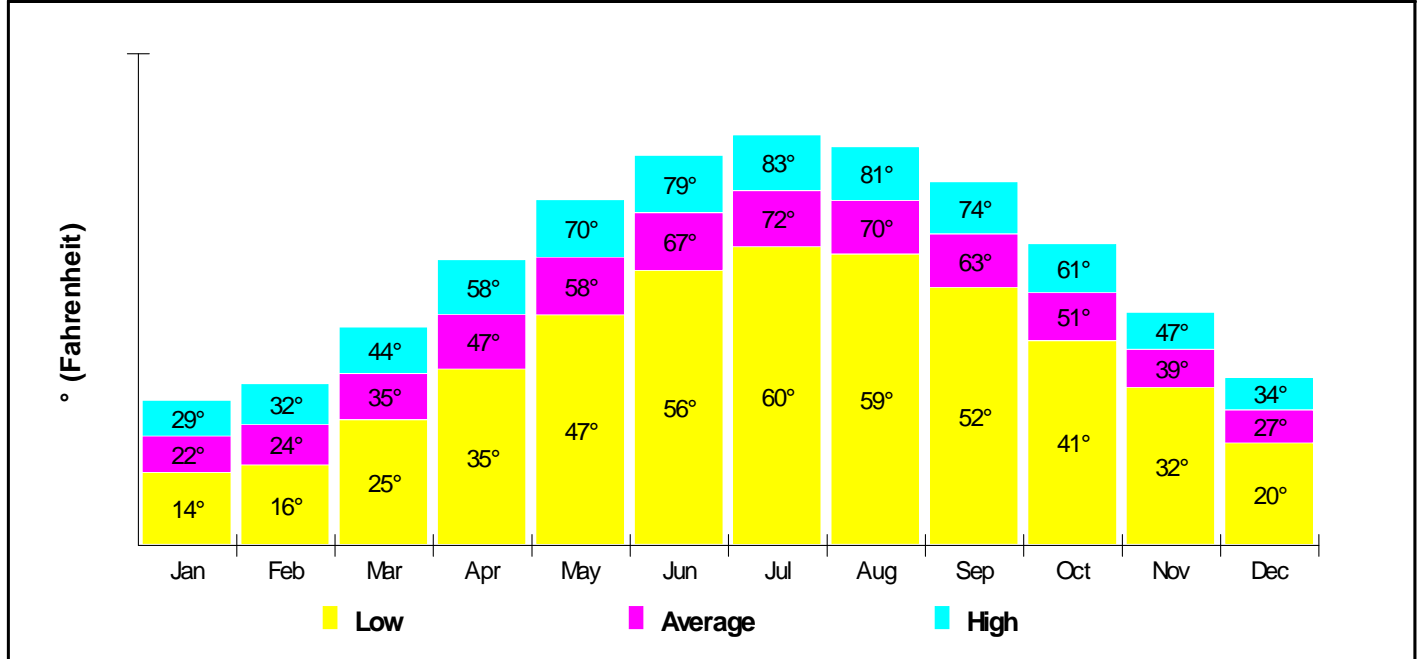


# Climate Information



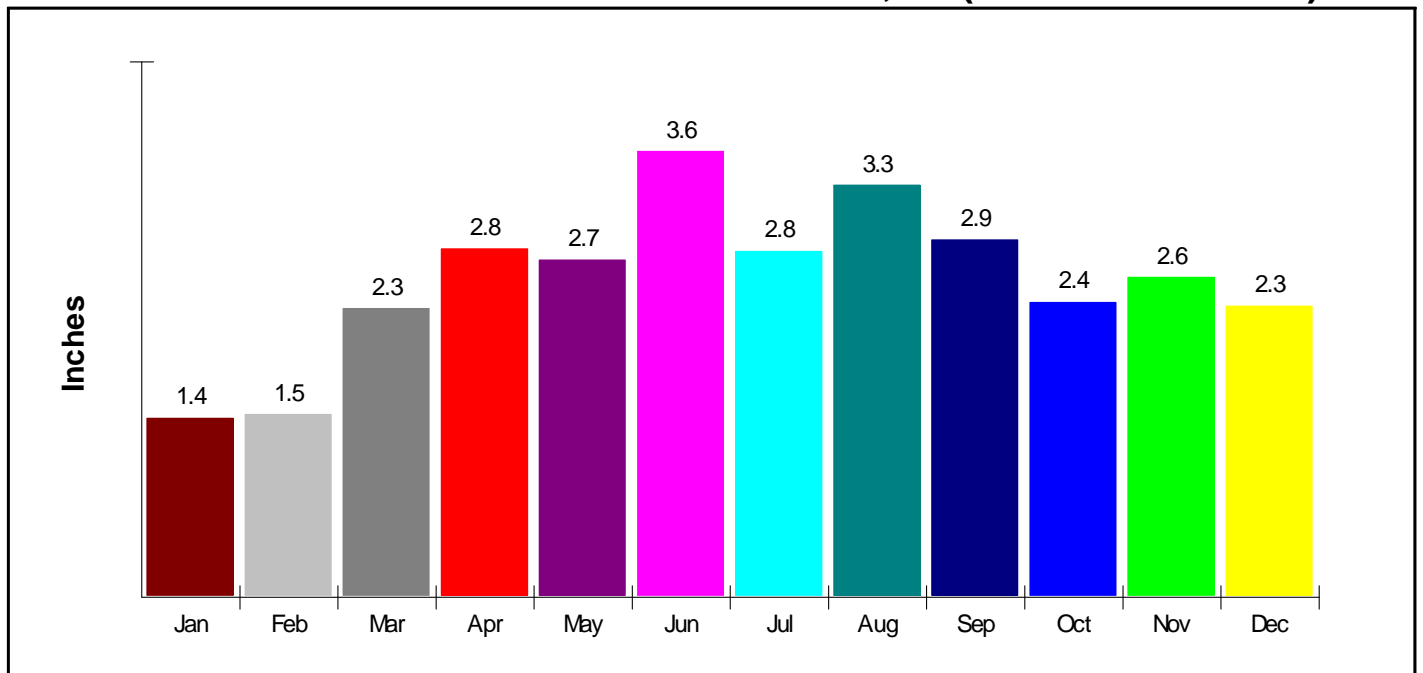
## Temperature

Measured at PONTIAC STATE HOSPITAL, MI (elevation = 982ft. )



## Average Precipitation

Measured at PONTIAC STATE HOSPITAL, MI (elevation = 982ft. )



# Houses of Worship



## Houses of Worship

---

**LAKES AREA CHRISTIAN LIFE CTR**

2091 CASS LAKE RD, KEEGO HARBOR, MI 48320

**Denomination:** Pentecostal Churches**Phone:** (248)681-6710**Distance from Subject:** 0.50 miles

---

**OUR LADY OF REFUGE FAMILY LIFE**

3687 ERIE DR, ORCHARD LAKE, MI 48324

**Denomination:** Churches, Denomination Unknown**Phone:** (248)681-4452**Distance from Subject:** 0.50 miles

---

**OUR LADY OF REFUGE CHURCH**

3750 COMMERCE RD, ORCHARD LAKE, MI 48324

**Denomination:** Catholic Churches**Phone:** (248)682-0920**Distance from Subject:** 0.60 miles

---

**KEEGO HARBOR BAPTIST CHURCH**

1716 CASS LAKE RD, KEEGO HARBOR, MI 48320

**Denomination:** Baptist Churches**Phone:** (248)682-4976**Distance from Subject:** 0.80 miles

---

**AMERICAN FRIENDS VATICAN LBRY**

157 LAKE SHORE RD, ORCHARD LAKE, MI 48324

**Denomination:** Catholic Churches**Phone:** (313)885-8855**Distance from Subject:** 1.00 miles

---

**SYLVAN LAKE LUTHERAN CHURCH**

2399 FIGA AVE, W BLOOMFIELD, MI 48324

**Denomination:** Lutheran Churches**Phone:** (248)682-0770**Distance from Subject:** 1.10 miles

---

**EPISCOPAL CHURCH OF THE ADVENT**

3325 MIDDLEBELT RD, ORCHARD LAKE, MI 48323

**Denomination:** Episcopal Churches**Phone:** (248)338-3505**Distance from Subject:** 1.60 miles

---

**LAKELAND NURSERY**

5171 COMMERCE RD, ORCHARD LAKE, MI 48324

**Denomination:** Presbyterian Churches**Phone:** (248)682-0730**Distance from Subject:** 1.80 miles

---

**UNITY CENTER**

1830 W SQUARE LAKE RD, BLOOMFIELD HILLS, MI 48302

**Denomination:** Churches, Denomination Unknown**Phone:** (248)857-9200**Distance from Subject:** 1.90 miles

---

**EMMANUEL BAPTIST CHURCH**

645 S TELEGRAPH RD, PONTIAC, MI 48341

**Denomination:** Baptist Churches**Phone:** (248)332-8328**Distance from Subject:** 2.00 miles

# Houses of Worship



## Houses of Worship

---

**PINE HILL CONGREGATIONAL CHURCH**

4160 MIDDLEBELT RD, W BLOOMFIELD, MI 48323

**Denomination:** Congregational Churches**Phone:** (248)626-2737**Distance from Subject:** 2.00 miles

---

**CONGREGATION BNAI RASHBA CHABAD**

4230 MIDDLEBELT RD, W BLOOMFIELD, MI 48323

**Denomination:** Jewish Synagogues**Phone:** (248)932-8584**Distance from Subject:** 2.20 miles

---

**ELIZABETH LAKE CHURCH OF CHRIST**

183 S WINDING DR, WATERFORD, MI 48328

**Denomination:** Christian & Reformed Churches**Phone:** (248)682-5140**Distance from Subject:** 2.20 miles

---

**FAITH GREATER TABERNACLE**

371 VOORHEIS ST, PONTIAC, MI 48341

**Denomination:** Churches of God**Phone:** (248)335-6173**Distance from Subject:** 2.30 miles

---

**ZION REFUGE CHURCH**

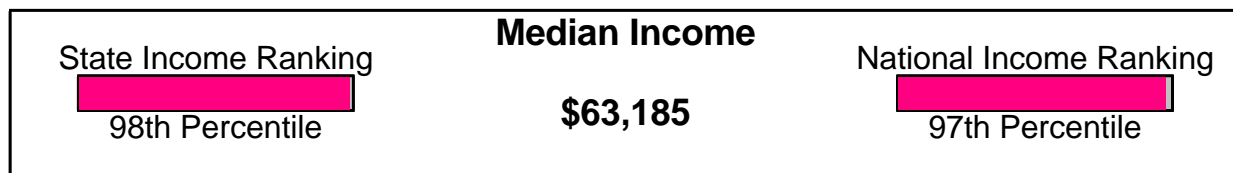
121 WENONAH DR, PONTIAC, MI 48341

**Denomination:** Churches, Denomination Unknown**Phone:** (248)253-6955**Distance from Subject:** 2.40 miles

# County Facts

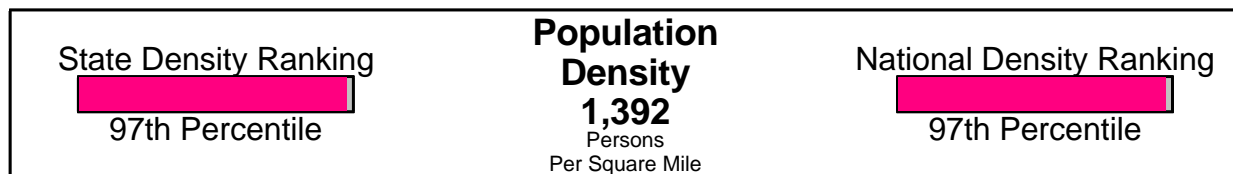


## Income For Oakland County



## Population For Oakland County

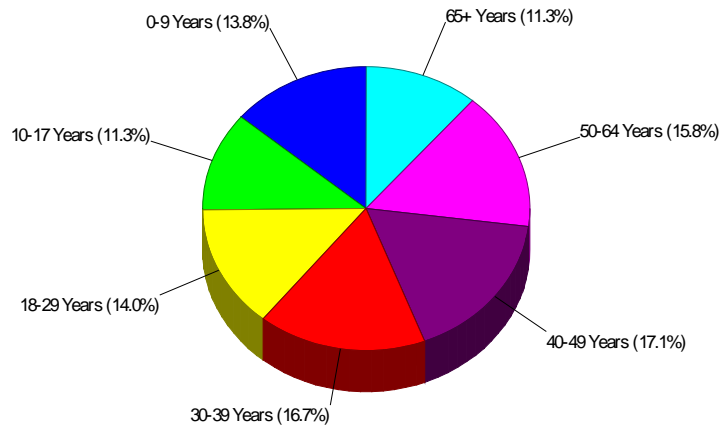
**Population = 1,214,361**  
**Land Area = 872.5 Square Miles**



# County Facts

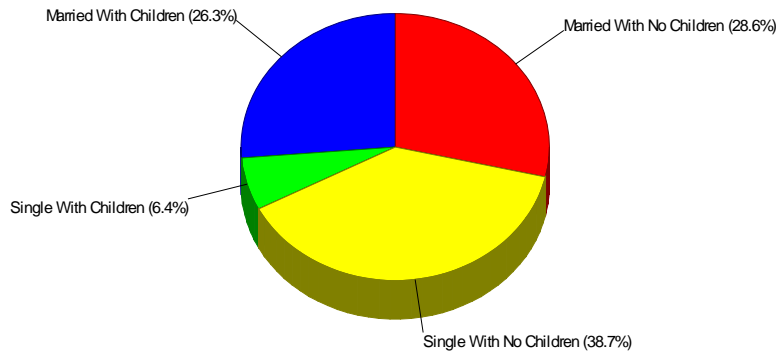


## Age Breakdown For Oakland County Average Age = 36.7 Years



## Household Characteristics For Oakland County

**54.9% Married**  
**32.7% With Children**

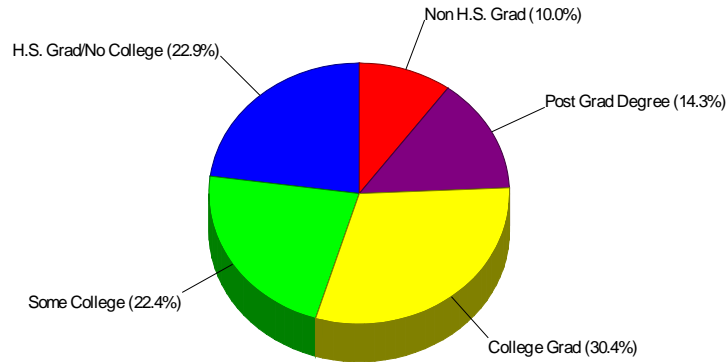


# County Facts



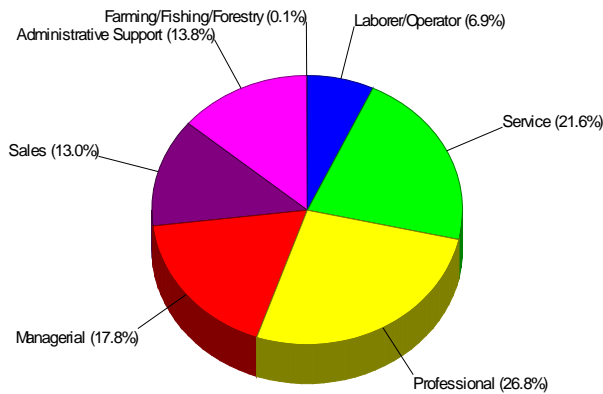
## Adult Education Level For Oakland County

**90.0% High School Graduates**  
**44.7% College Graduates**



## Employment For Oakland County

**Average Travel Time To Work = 28.5 Minutes**



**Occupation**

# State Facts



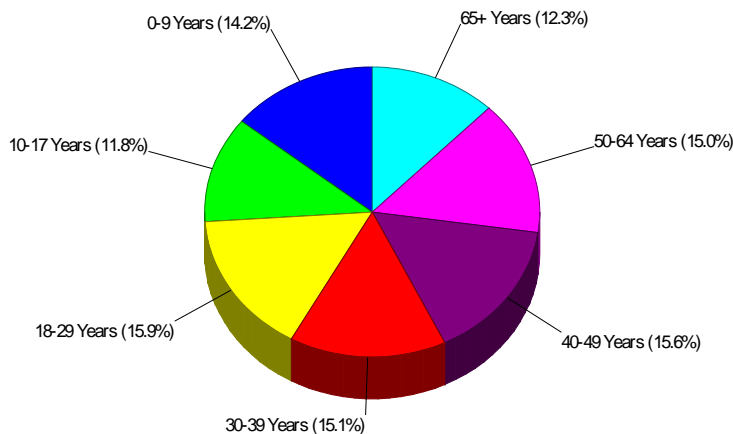
## General Facts For Michigan



Median Income:	<b>\$46,291</b>
Income (W/Children):	<b>\$66,069</b>
Population:	<b>10,120,860</b>
Land Area:	<b>56,804</b> Square Miles
Population Density:	<b>178</b> Persons Per Square Mile
Nickname:	<b>Great Lakes State</b>
Capital:	<b>Lansing</b>
Date of Statehood:	<b>January 26, 1837</b>
State Bird:	<b>Robin</b>
State Flower:	<b>Apple Blossom</b>
State Tree:	<b>White Pine</b>

## Age Breakdown For Michigan

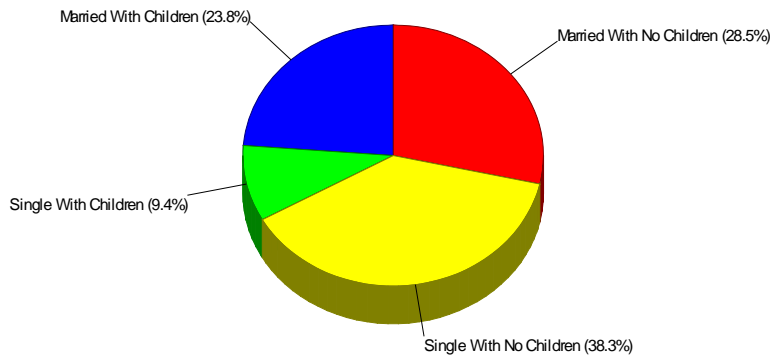
**Average Age = 35.6 Years**





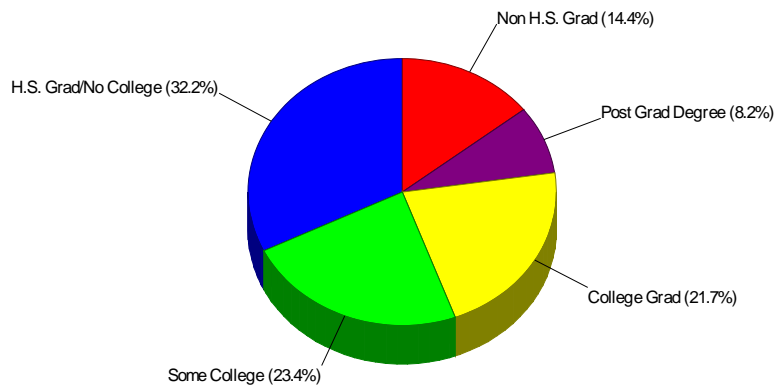
## Household Characteristics For Michigan

**52.3% Married**  
**33.2% With Children**



## Adult Education Level For Michigan

**85.6% High School Graduates**  
**29.9% College Graduates**

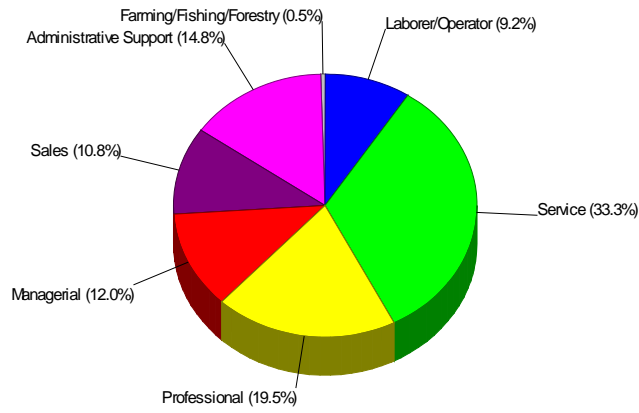


# State Facts



## Employment For Michigan

Average Travel Time To Work = 25.8 Minutes



Occupation